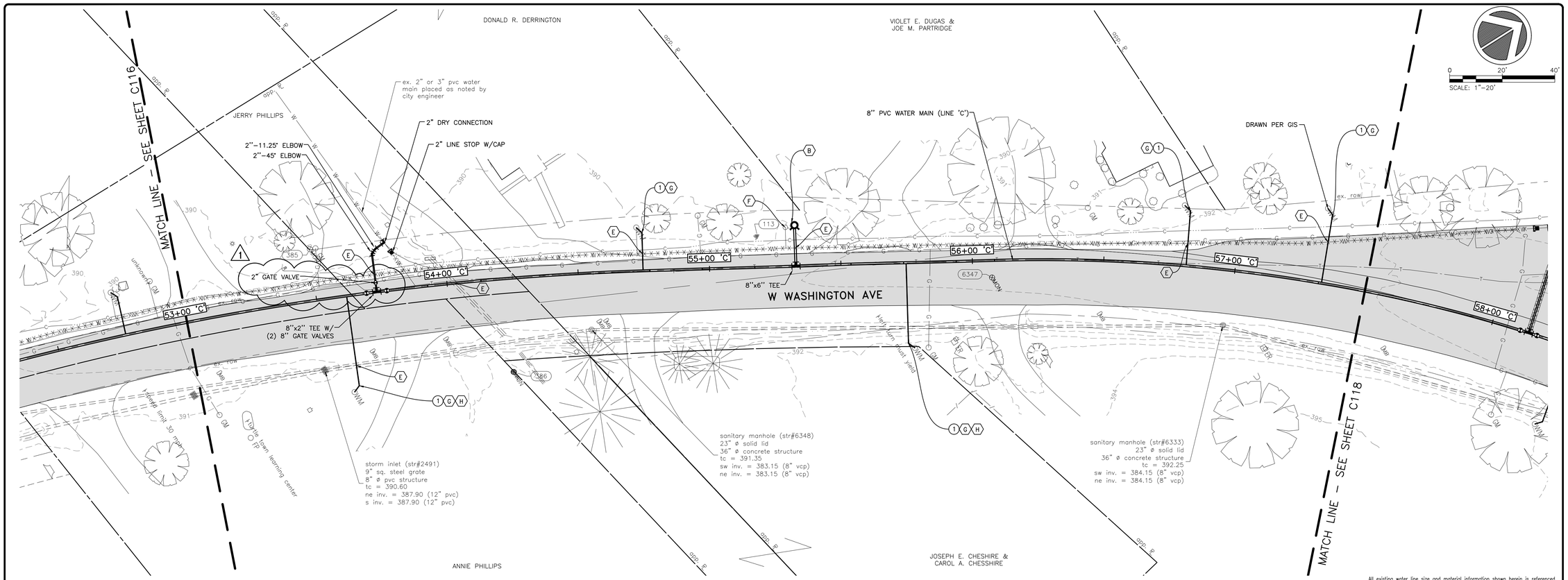

All existing water line size and material information shown herein is referenced from the Town of Chandler GIS mapping system. Contractor shall verify existing size and material during construction and notify Owner of any discrepancy.

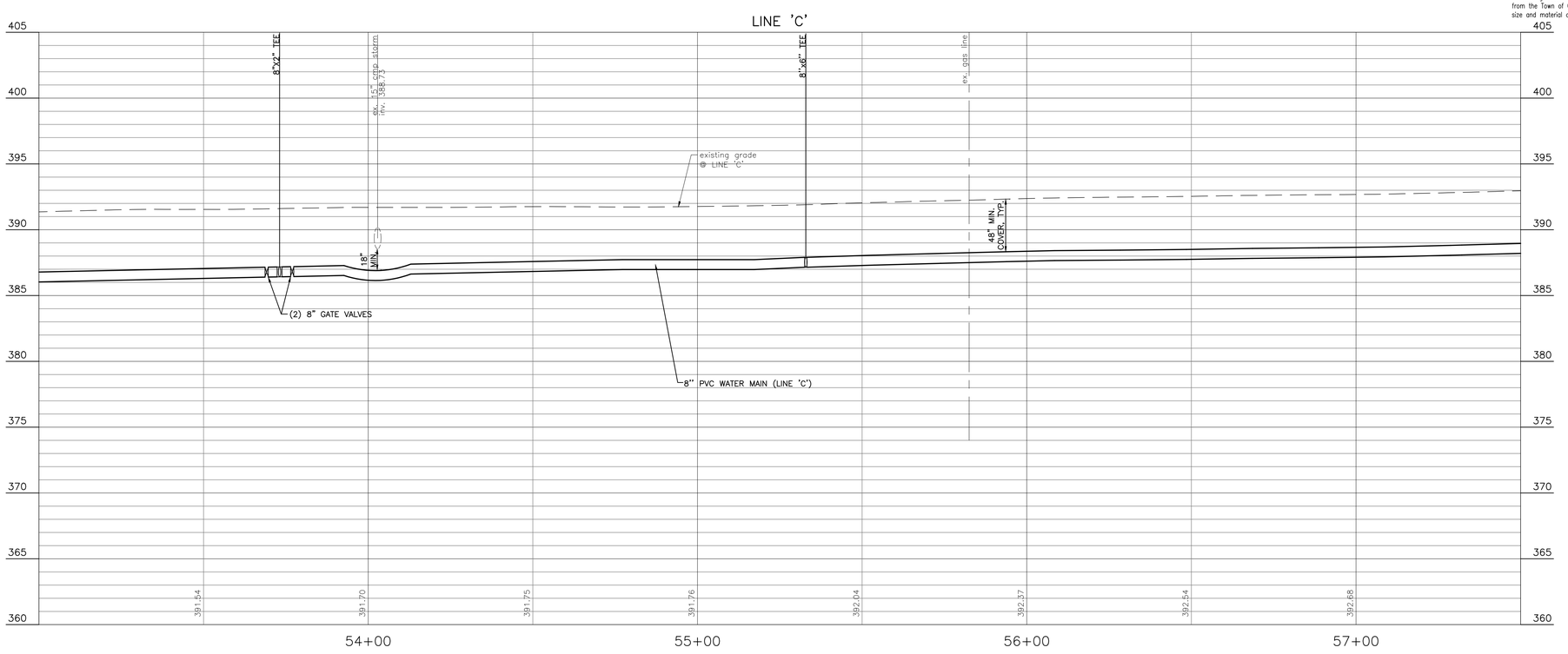

BLN
BEAM·LONGEST·NEFF

REVISIONS AND ISSUES	DATE	BY
1 ADDENDUM NO. 1	05/08/20	PRW

PETER RANDAL WAMSLEY
REGISTERED
No. 11300326
STATE OF INDIANA
PROFESSIONAL ENGINEER
03/31/2020
Peter Wamsley

CONSTRUCTION PLANS FOR:
CHANDLER DOWNTOWN WATER MAIN REPLACEMENT PROJECT
TOWN OF CHANDLER
401 E. LINCOLN AVENUE, CHANDLER, IN 47610

WATER MAIN PLAN & PROFILE - LINE 'C'

PLAN DATE: 03/31/2020

DESIGN:	CHECK:	DRAWN:
PRW	PRW	OMV

PROJECT NO. 190065

SHEET NO. C117

c:\bms\bln-pw-01\mia graeber\dms08605\190065.P&P - LINE 'C' W. Wash.dwg Friday, May 8, 2020 9:25:48 AM

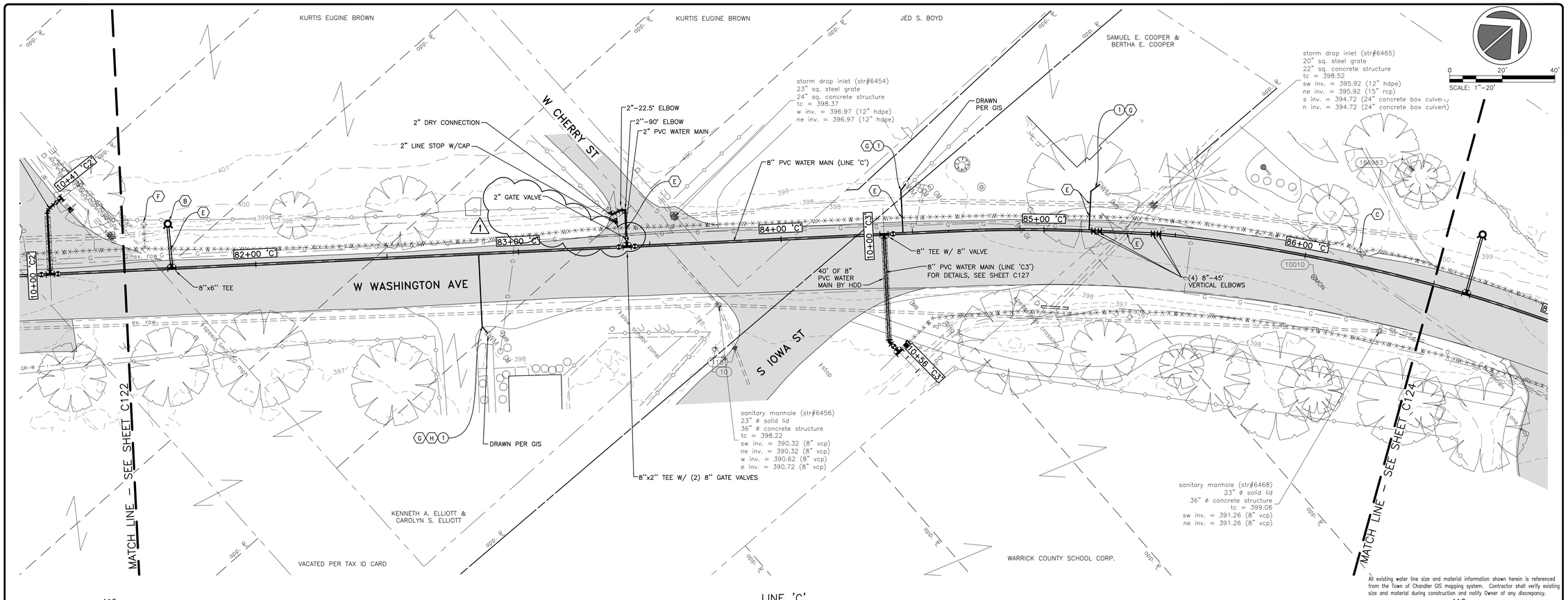

All existing water line size and material information shown herein is referenced from the Town of Chandler GIS mapping system. Contractor shall verify existing size and material during construction and notify Owner of any discrepancy.

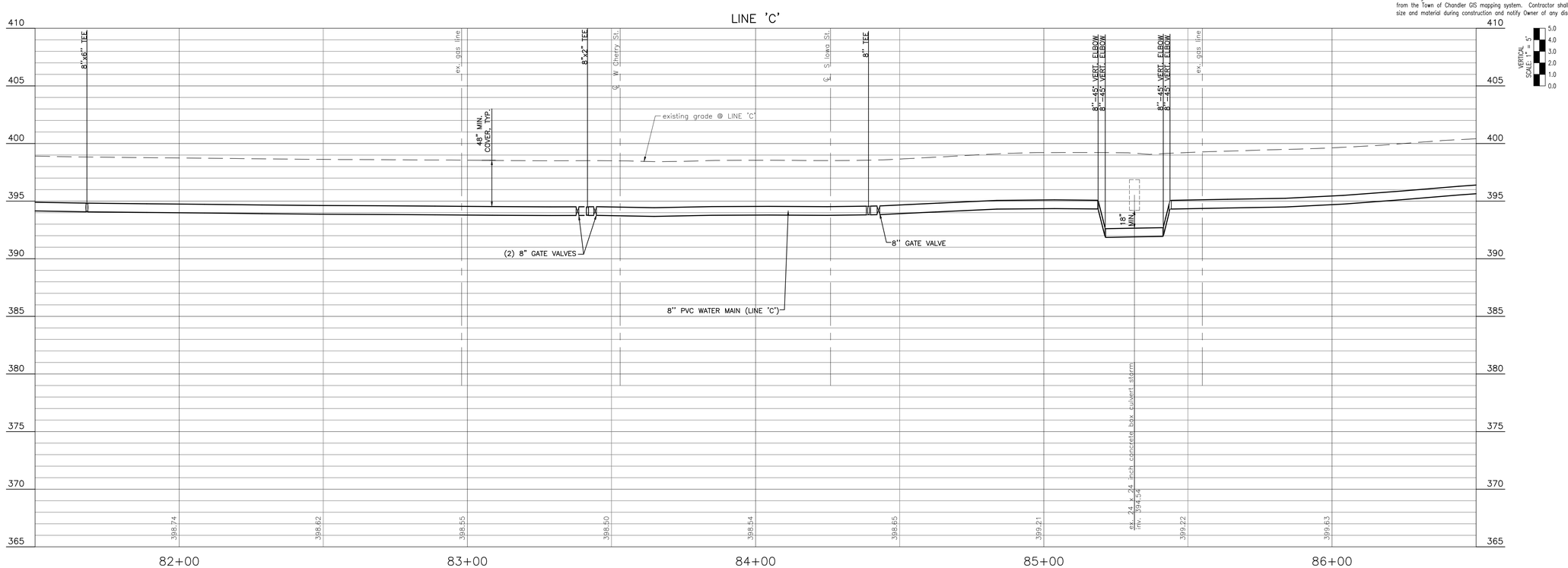

BLN BEAM·LONGEST·NEFF

REVISIONS AND ISSUES	DATE	BY
1 ADDENDUM NO. 1	05/08/20	PRW

PETER RANDAL WAMSLEY REGISTERED No. 11300326 STATE OF IND IANA PROFESSIONAL ENGINEER

03/31/2020

Peter Wamsley

CONSTRUCTION PLANS FOR:
CHANDLER DOWNTOWN WATER MAIN REPLACEMENT PROJECT
TOWN OF CHANDLER
401 E. LINCOLN AVENUE, CHANDLER, IN 47610

WATER MAIN PLAN & PROFILE - LINE 'C'

PLAN DATE: **03/31/2020**

DESIGN:	CHECK:	DRAWN:
PRW	PRW	OMV

PROJECT NO. **190065**

SHEET NO. **C123**

c:\bms\bln-pw-01\ma graeber\dms08605\190065.P&P - LINE 'C' W. Wash.dwg Friday, May 8, 2020 9:31:29 AM

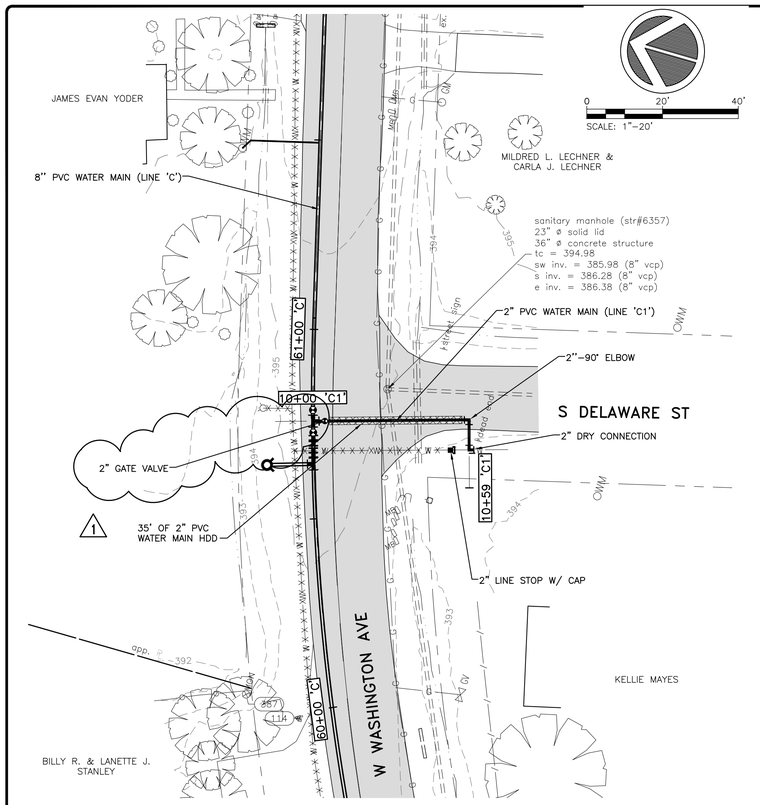

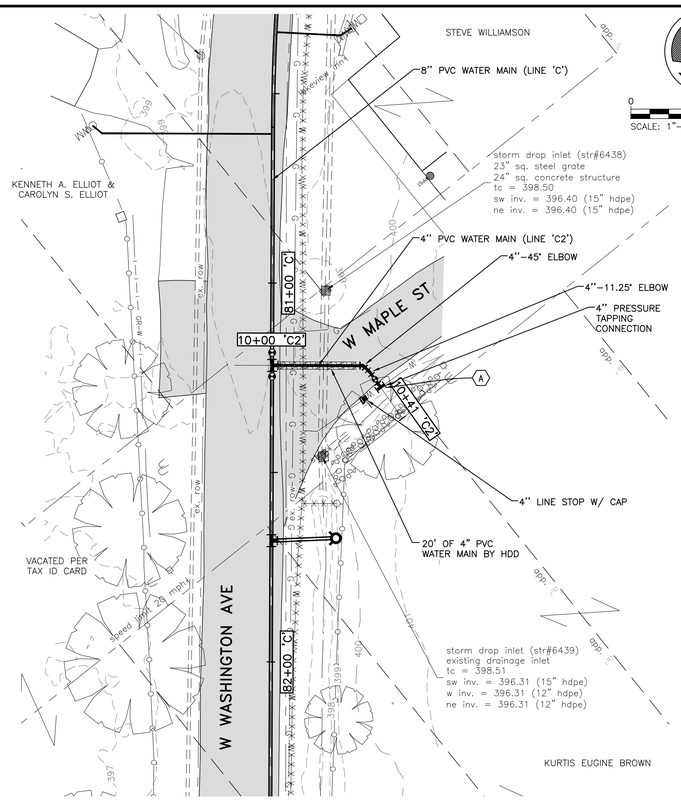

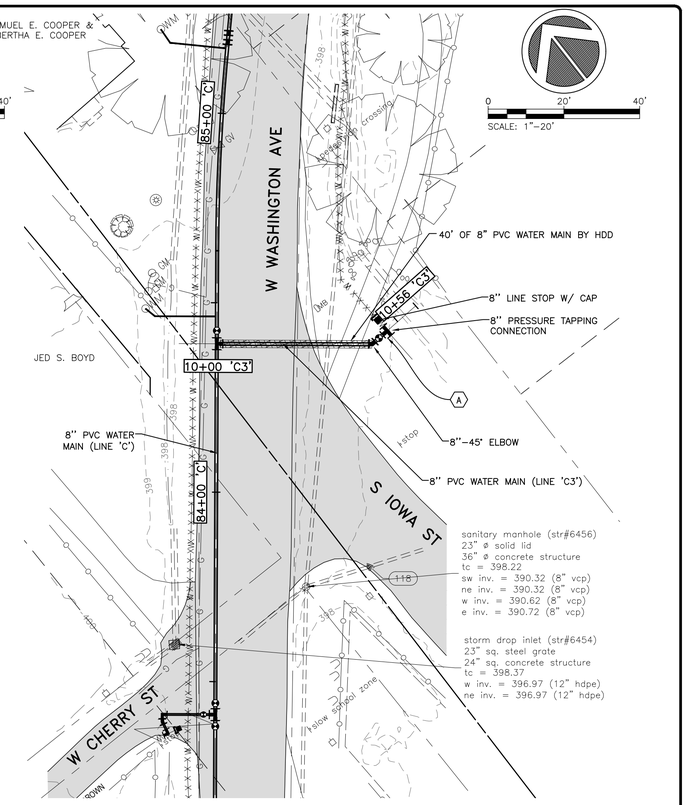

All existing water line size and material information shown herein is referenced from the Town of Chandler GIS mapping system. Contractor shall verify existing size and material during construction and notify Owner of any discrepancy.



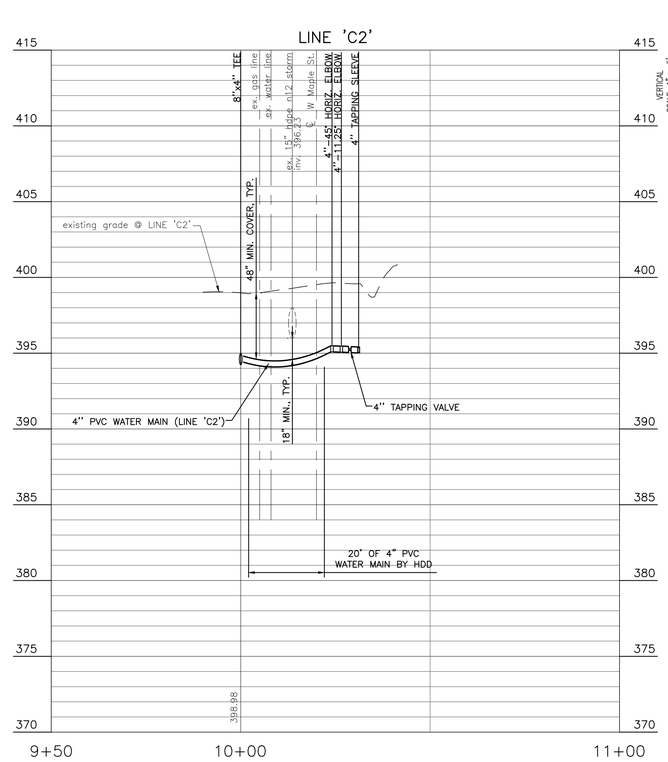

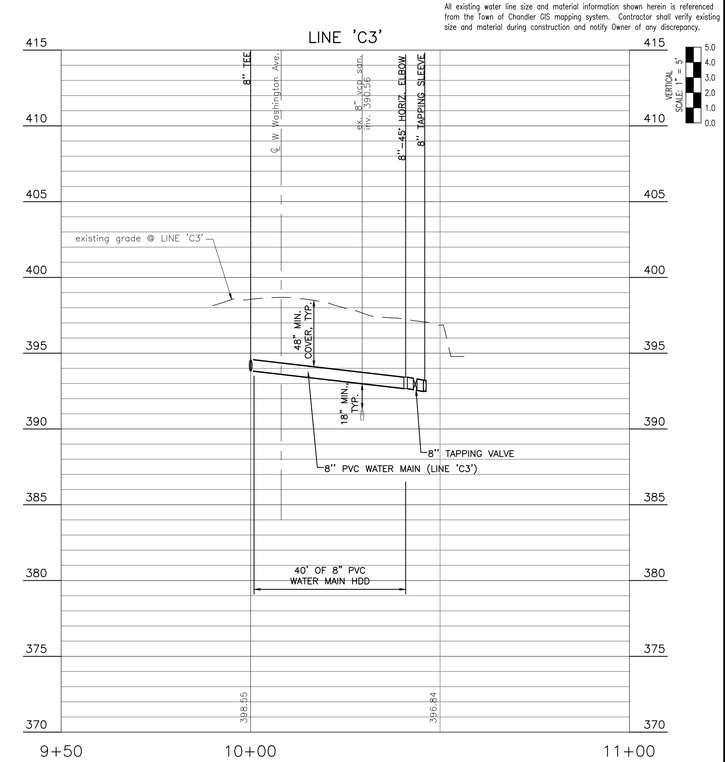

BLN BEAM·LONGEST·NEFF

REVISIONS AND ISSUES	DATE	BY
ADDENDUM NO. 1	05/08/20	PRW

PETER RANDAL WAMSLEY REGISTERED No. 11300326 STATE OF INDIANA PROFESSIONAL ENGINEER
03/31/2020
Peter Wamsley

CONSTRUCTION PLANS FOR:
CHANDLER DOWNTOWN WATER MAIN REPLACEMENT PROJECT
TOWN OF CHANDLER
401 E. LINCOLN AVENUE, CHANDLER, IN 47610

RECONN. PLAN & PROFILE - LINES 'C1'-'C3'

PLAN DATE: 03/31/2020

DESIGN:	CHECK:	DRAWN:
PRW	PRW	OMV

PROJECT NO. 190065

SHEET NO. C127

c:\bms\bln-pw-01\mia graeber\dms08605\190065.P&P Reconn. - W. Wash.dwg Friday, May 8, 2020 9:33:44 AM

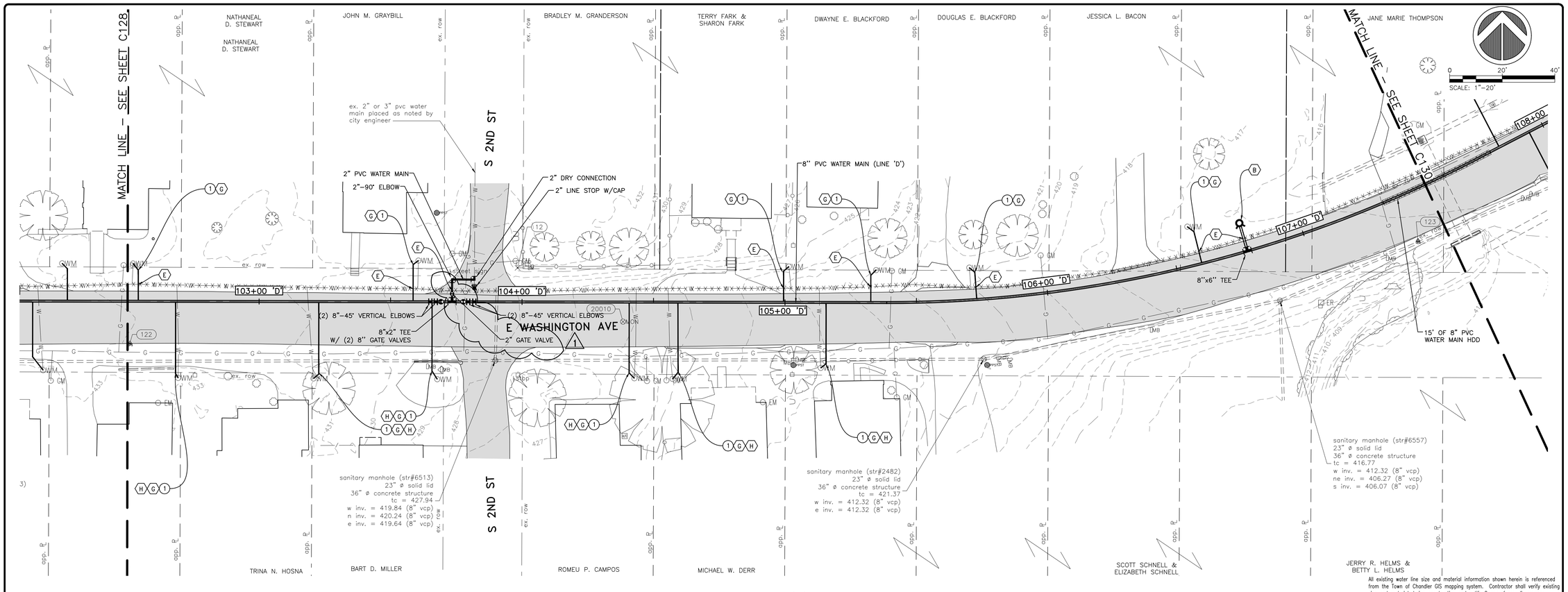

All existing water line size and material information shown herein is referenced from the Town of Chandler GIS mapping system. Contractor shall verify existing size and material during construction and notify Owner of any discrepancy.

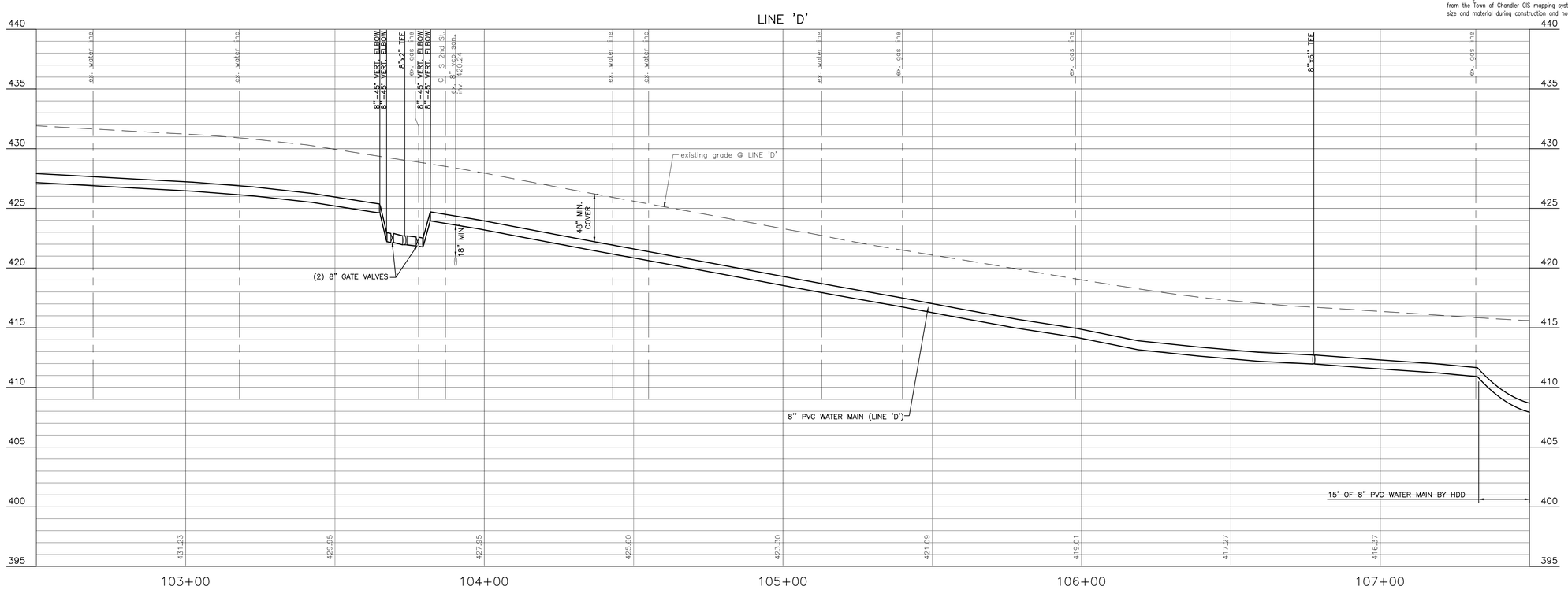

BLN
BEAM·LONGEST·NEFF

REVISIONS AND ISSUES	DATE	BY
ADDENDUM NO. 1	05/08/20	PRW

PETER RANDAL WAMSLEY
REGISTERED
No. 11300326
STATE OF INDIANA
PROFESSIONAL ENGINEER
03/31/2020
Peter Wamsley

CONSTRUCTION PLANS FOR:
CHANDLER DOWNTOWN WATER MAIN REPLACEMENT PROJECT
TOWN OF CHANDLER
401 E. LINCOLN AVENUE, CHANDLER, IN 47610

WATER MAIN PLAN & PROFILE - LINE 'D'

PLAN DATE: **03/31/2020**

DESIGN:	CHECK:	DRAWN:
PRW	PRW	OMV

PROJECT NO. **190065**

SHEET NO. **C129**

c:\bms\bln-pw-01\mia graeber\dms08605\190065.P&P - LINE 'D' E. Wash.dwg Friday, May 8, 2020 9:38:32 AM

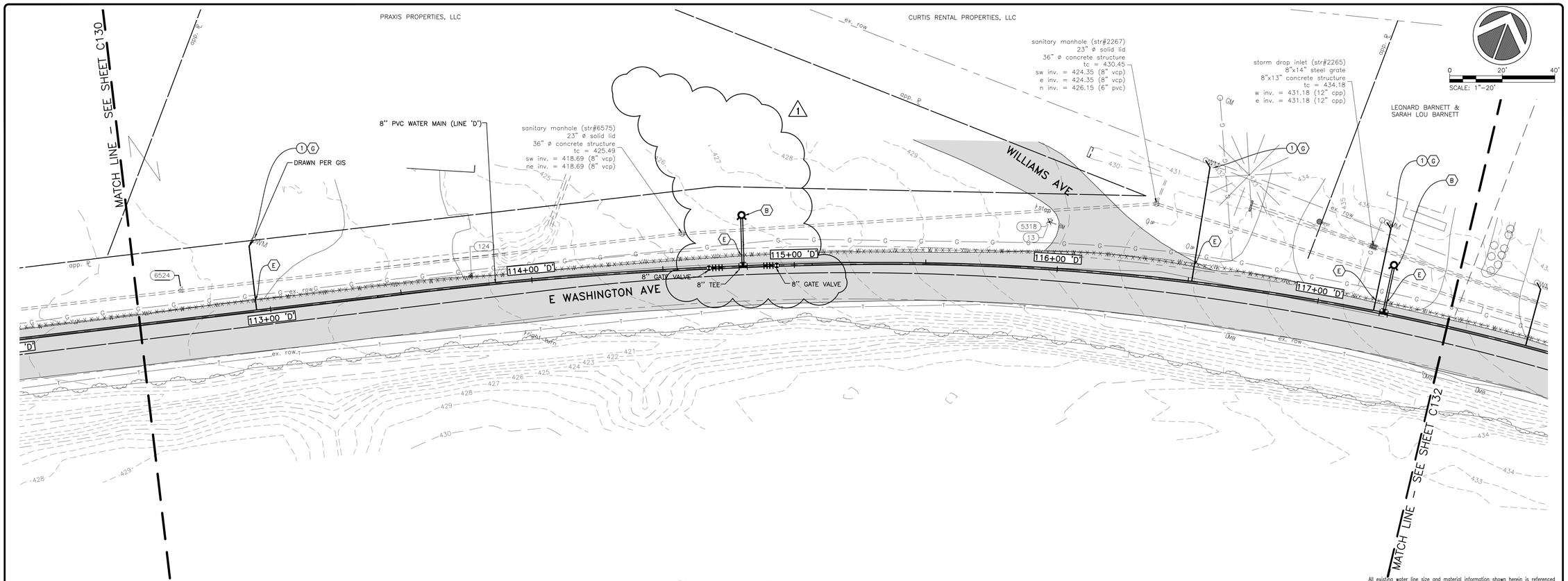

All existing water line size and material information shown herein is referenced from the Town of Chandler GIS mapping system. Contractor shall verify existing size and material during construction and notify Owner of any discrepancy.

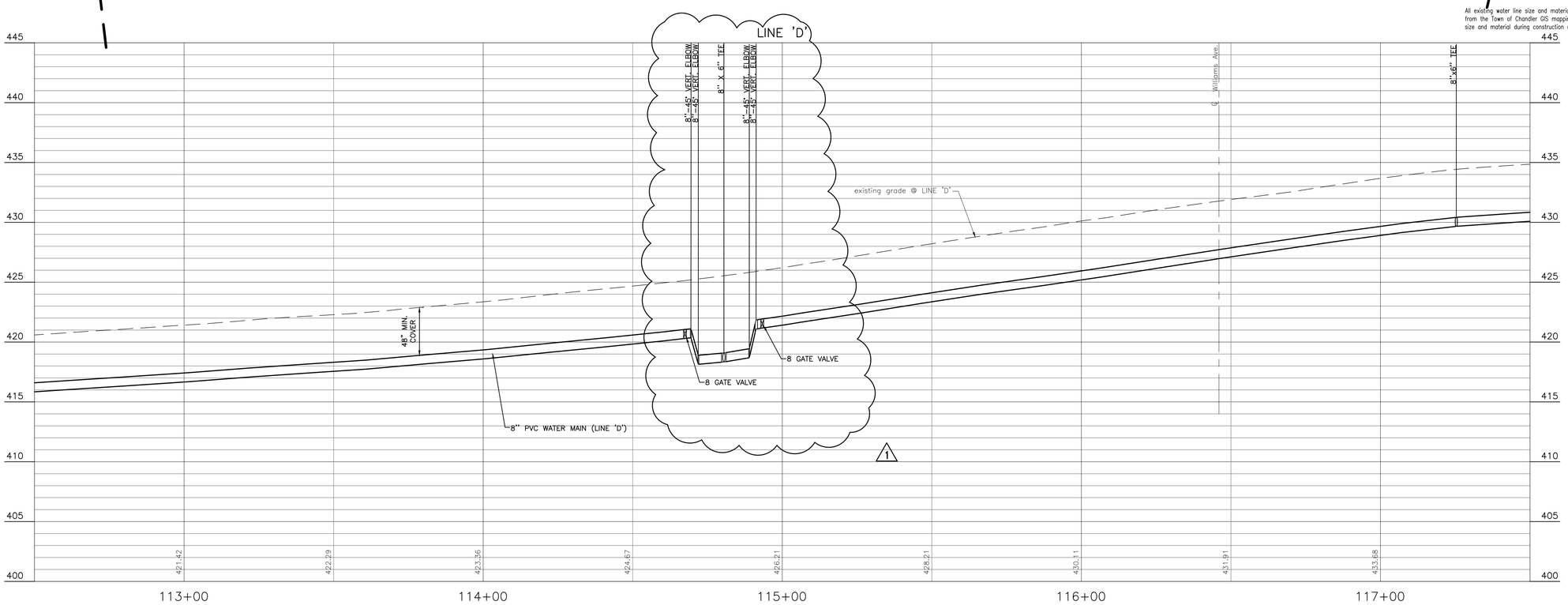

BLN
BEAM·LONGEST·NEFF

REVISIONS AND ISSUES	DATE	BY
1 ADDENDUM NO. 1	05/08/20	PRW

PETER RANDAL WAMSLEY
REGISTERED
No. 11300326
STATE OF INDIANA
PROFESSIONAL ENGINEER
03/31/2020
Peter Wamsley

CONSTRUCTION PLANS FOR:
CHANDLER DOWNTOWN WATER MAIN REPLACEMENT PROJECT
TOWN OF CHANDLER
401 E. LINCOLN AVENUE, CHANDLER, IN 47610

WATER MAIN PLAN & PROFILE - LINE 'D'

PLAN DATE: **03/31/2020**

DESIGN:	CHECK:	DRAWN:
PRW	PRW	OMV

PROJECT NO. **190065**

SHEET NO. **C131**

c:\bms\bh-pw-01\mia graeber\dms\08605\190065.P&P - LINE 'D' E. Wash.dwg Thursday, May 7, 2020 9:29:19 AM

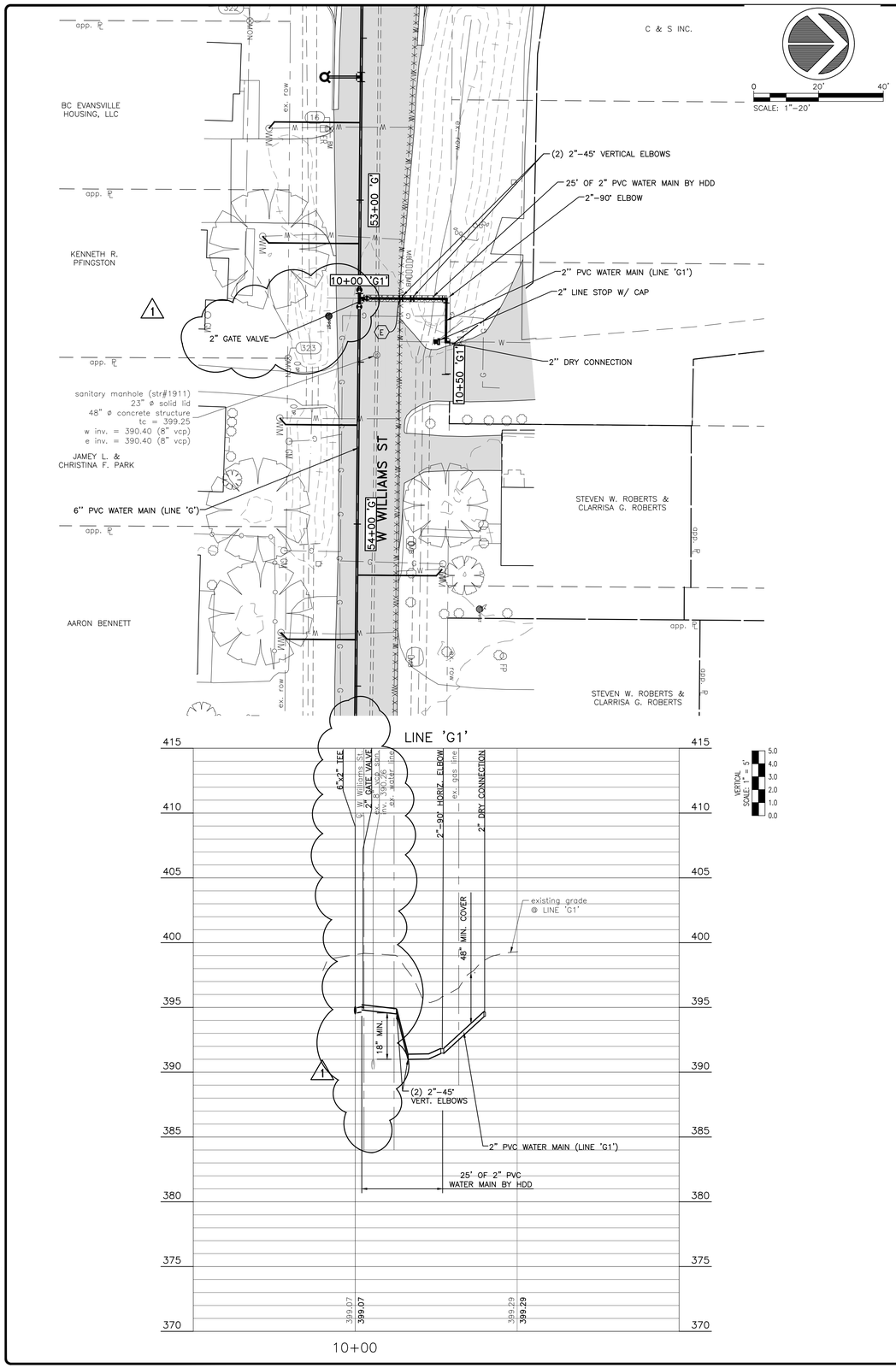

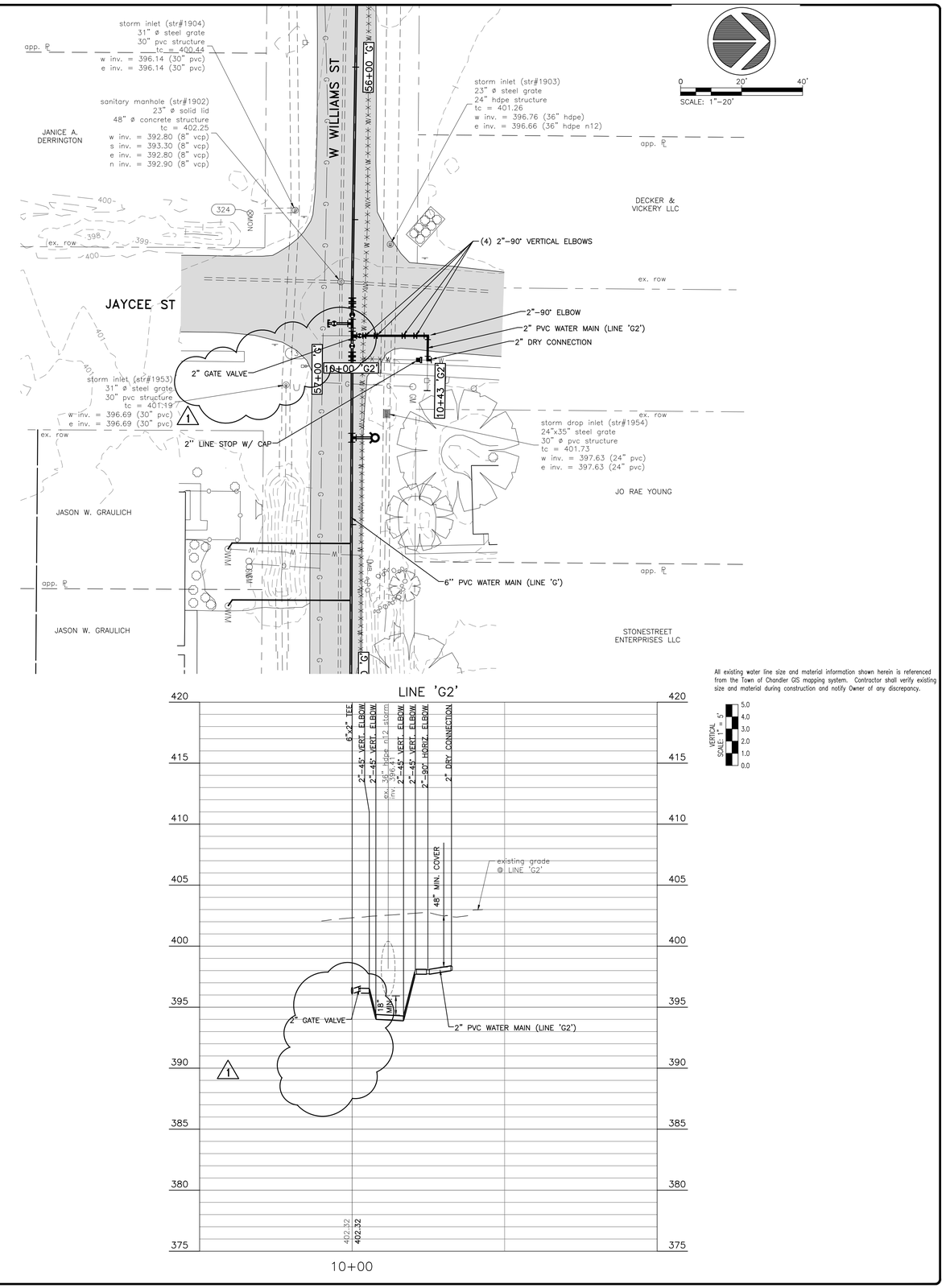

All existing water line size and material information shown herein is referenced from the Town of Chandler GIS mapping system. Contractor shall verify existing size and material during construction and notify Owner of any discrepancy.

BLN
BEAM·LONGEST·NEFF

REVISIONS AND ISSUES	DATE	BY
1 ADDENDUM NO. 1	05/08/20	PRW

PETER RANDAL WAMSLEY
REGISTERED
No. 11300326
STATE OF INDIANA
PROFESSIONAL ENGINEER
03/31/2020
Peter Wamsley

CONSTRUCTION PLANS FOR:
CHANDLER DOWNTOWN WATER MAIN REPLACEMENT PROJECT
TOWN OF CHANDLER
401 E. LINCOLN AVENUE, CHANDLER, IN 47610

RECONN. PLAN & PROFILE - LINES 'G1' & 'G2'

PLAN DATE: **03/31/2020**

DESIGN:	CHECK:	DRAWN:
PRW	PRW	OMV

PROJECT NO. **190065**

SHEET NO. **C147**

c:\bms\bln-pw-01\rma graeber\dms08605\190065.P&P Reconn. Williams.dwg Friday, May 8, 2020 9:49:37 AM